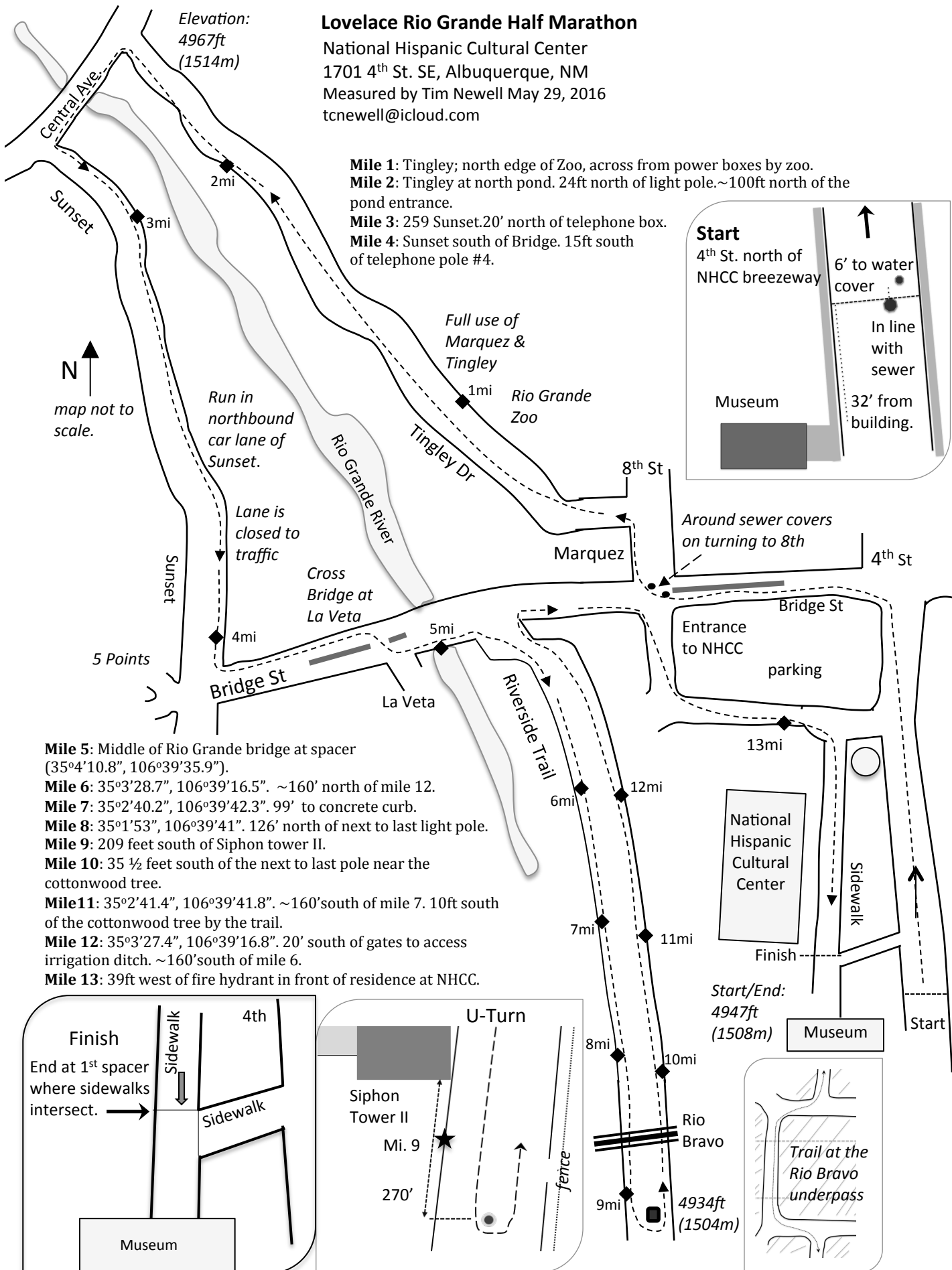


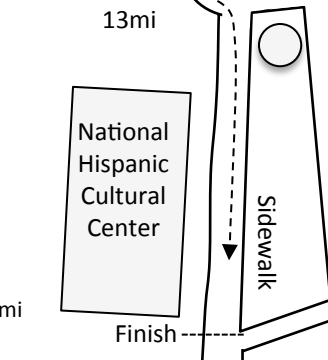
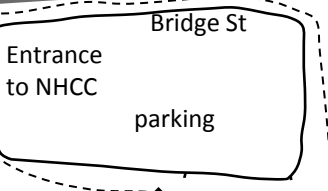
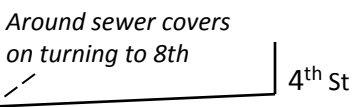
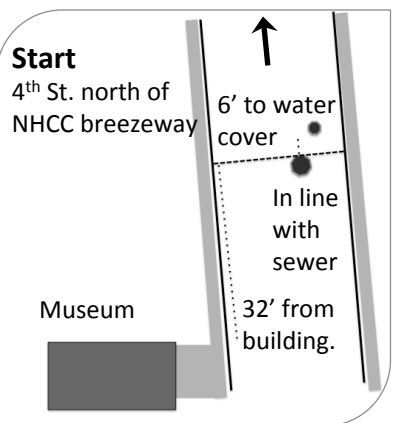
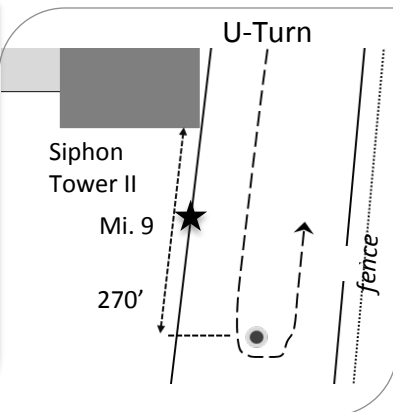
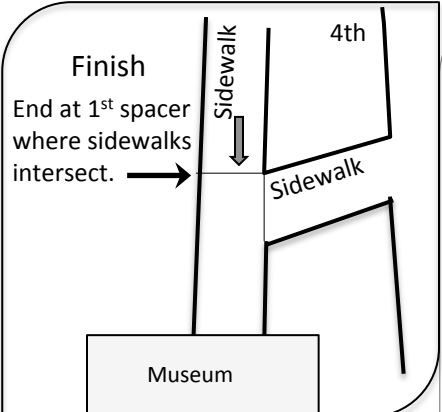
Lovelace Rio Grande Half Marathon

National Hispanic Cultural Center
 1701 4th St. SE, Albuquerque, NM
 Measured by Tim Newell May 29, 2016
 tcnewell@icloud.com

- Mile 1:** Tingley; north edge of Zoo, across from power boxes by zoo.
- Mile 2:** Tingley at north pond. 24ft north of light pole. ~100ft north of the pond entrance.
- Mile 3:** 259 Sunset. 20' north of telephone box.
- Mile 4:** Sunset south of Bridge. 15ft south of telephone pole #4.



- Mile 5:** Middle of Rio Grande bridge at spacer (35°4'10.8", 106°39'35.9").
- Mile 6:** 35°3'28.7", 106°39'16.5". ~160' north of mile 12.
- Mile 7:** 35°2'40.2", 106°39'42.3". 99' to concrete curb.
- Mile 8:** 35°1'53", 106°39'41". 126' north of next to last light pole.
- Mile 9:** 209 feet south of Siphon tower II.
- Mile 10:** 35 ½ feet south of the next to last pole near the cottonwood tree.
- Mile 11:** 35°2'41.4", 106°39'41.8". ~160' south of mile 7. 10ft south of the cottonwood tree by the trail.
- Mile 12:** 35°3'27.4", 106°39'16.8". 20' south of gates to access irrigation ditch. ~160' south of mile 6.
- Mile 13:** 39ft west of fire hydrant in front of residence at NHCC.



Start/End:
 4947ft
 (1508m)